

A Closer Look at Poppleton's Map of Baltimore

Thirty-Seven Vignettes of a City's Self-Image

FIGURES 27-38: Building Vignettes (right column), from *Plan of the City of Baltimore...*

FIGURE 27: **N - First Indep. Ch.**




FIGURE 28: **O - German Ref. Ch.**



FIGURE 29: **P - Evangl Ref. Ch.**




FIGURE 30: **Q - Assoc. Ref. Ch.**




FIGURE 31: **R - St. Patricks**




FIGURE 32: **S - Trinity Church**



FIGURE 33: **T - First Presbyterian**




FIGURE 34: **V - 2nd. Presbyterian**



FIGURE 35: **W - Light St. Meeting**




FIGURE 36: **X - Eastern Fountain**



FIGURE 37: **Y - Northern Fountain**



FIGURE 38: **Z - Jail**

